

ORDINANCE NO. 73

ORDINANCE DESIGNATING AREA OF CITY IMPACT AND ADOPTING A MAP IDENTIFYING THE AREA OF THE CITY IMPACT FOR THE CITY OF HAGERMAN WITHIN THE UNINCORPORATED AREA OF THE COUNTY OF GOODING, STATE OF IDAHO; REPEALING CONFLICTING PROVISIONS OF COUNTY ORDINANCES; PROVIDING FOR AN EFFECTIVE DATE.

BE IT ORDAINED by the Board of Commissioners of Gooding County, State of Idaho

SECTION 1. AREA OF CITY IMPACT MAP.

The County of Gooding does hereby adopt a map identifying the area of city impact for the City of Hagerman within the unincorporated area of the county. A copy of the map is attached hereto as Exhibit "A" and incorporated herein.

SECTION 2. DESCRIPTION OF AREA OF THE IMPACT AREA.

The Area of City Impact of the City of Hagerman within the unincorporated areas of the County of Gooding covered by the map shall be described as follows:

A tract of land within the following bounds:

Commencing at the center of Section 24, Township 7 South, Range 13 E.B.M.; thence North to the center of Section 12, Township 7 South; Range 13 E.B.M.; thence West to the West Quarter Corner of Section 11, Township 7 South, Range 13 E.B.M.; thence South to the West Quarter Corner of Section 23, Township 7 South, Range 13 E.B.M.; thence East to the Point of Beginning.


SECTION 3. REPEAL OF CONFLICTING PROVISIONS.


The provisions of this Ordinance shall supersede and replace all provisions of previously adopted ordinances dealing with matters addressed by this Ordinance.


SECTION 4. EFFECTIVE DATE.

This ordinance shall be in full force and effect from and after its passage and publication as required by law.


Regularly passed and adopted by the Board of County Commissioners, Gooding County, Idaho this 25 day of February 2007.

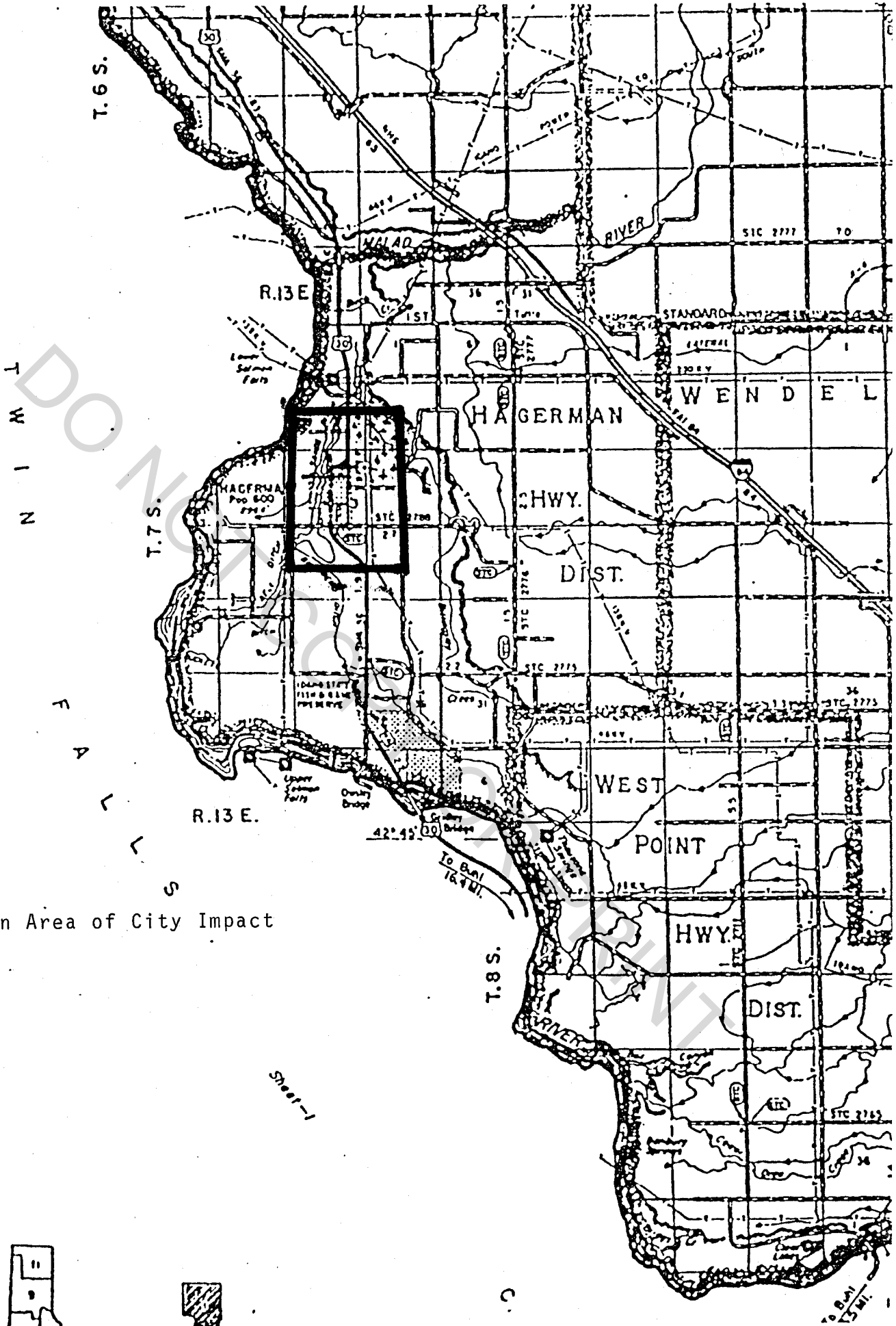


Tom Faulkner, Chairman


Carolyn Elxpuru, Commissioner


Rob Sauer, Commissioner

ATTEST: 
Helen Edwards, Clerk



Hagerman Area of City Impact

Sheet - 1



C